

**Town of Sampson**  
**Chippewa County, Wisconsin**  
**Ordinance #1-1995**


**Amending Town of Sampson Ordinance #1-1995**  
**entitled Use Restrictions on Round Lake**


The Town Board of the Town of Sampson pursuant to its authority under Section 60.10 Wis. Stats. does hereby amend the Town of Sampson, Ordinance #1-1995 and does ordain as follows:


- Section IV: NO WAKE ZONE is repealed and recreated as follows:**

Buoy Number	Current Latitude	Current Longitude	Proposed Latitude	Proposed Longitude	Location
Existing Buoy 1	45°14'56.94"N	91°27'14.75"W	45°14'55.56"N	91°27'14.85"W	South End of Lake
Existing Buoy 2	45°14'58.47"N	91°27'17.08"W	45°14'57.31"N	91°27'17.23"W	South End of Lake
Existing Buoy 3	45°14'59.66"N	91°27'20.09"W	45°14'59.66"N	91°27'20.09"W	South End of Lake
Existing Buoy 4	45°15'7.69"N	91°27'16.51"W	45°15'7.69"N	91°27'16.51"W	West Edge - Southern 1/3 of Lake
Existing Buoy 5	45°15'15.81"N	91°27'13.67"W	45°15'15.81"N	91°27'13.67"W	West Edge - Middle of Lake
Existing Buoy 6	45°15'22.36"N	91°27'2.25"W	45°15'22.14"N	91°27'3.47"W	West Edge - Northern 1/3 of Lake
Existing Buoy 7	45°15'37.90"N	91°26'56.66"W	45°15'37.90"N	91°26'56.66"W	Northwest Corner of Lake
Existing Buoy 8	45°15'32.59"N	91°26'39.01"W	45°15'32.59"N	91°26'39.01"W	Swim Area
Existing Buoy 9	45°15'32.20"N	91°26'39.53"W	45°15'32.20"N	91°26'39.53"W	Swim Area
Existing Buoy 10	45°15'31.62"N	91°26'39.02"W	45°15'31.62"N	91°26'39.02"W	Swim Area
Existing Buoy 11	45°15'31.18"N	91°26'38.60"W	45°15'31.18"N	91°26'38.60"W	Swim Area
Existing Buoy 12	45°15'30.80"N	91°26'38.09"W	45°15'30.80"N	91°26'38.09"W	Swim Area
Existing Buoy 13	45°15'31.04"N	91°26'37.72"W	45°15'31.04"N	91°26'37.72"W	Swim Area
Existing Buoy 14	45°15'30.15"N	91°26'37.50"W	45°15'30.15"N	91°26'37.50"W	Boat Landing
Existing Buoy 15	45°15'29.93"N	91°26'59.38"W	45°15'29.93"N	91°26'59.38"W	West Edge - Northern 1/6 of Lake
Added New Buoy	None	None	45°15'28.75"N	91°26'38.81"W	By Boat Landing - No Wake

Adopted this 1<sup>st</sup> day of July 2019 at a regular Board meeting:

By   
 Lynn Trowbridge-Chairman

  
 Samantha King-1<sup>st</sup> Supervisor

  
 Jim Jerabek-2<sup>nd</sup> Supervisor

Attest:   
 Veda Reed, Town Clerk

Posted on 12 June 2019 @Sampson Town Hall, New Auburn Cenex and Round Lake Public Boat Landing  
 Published in the Bloomer Advance 18<sup>th</sup> and 25 July 2019.